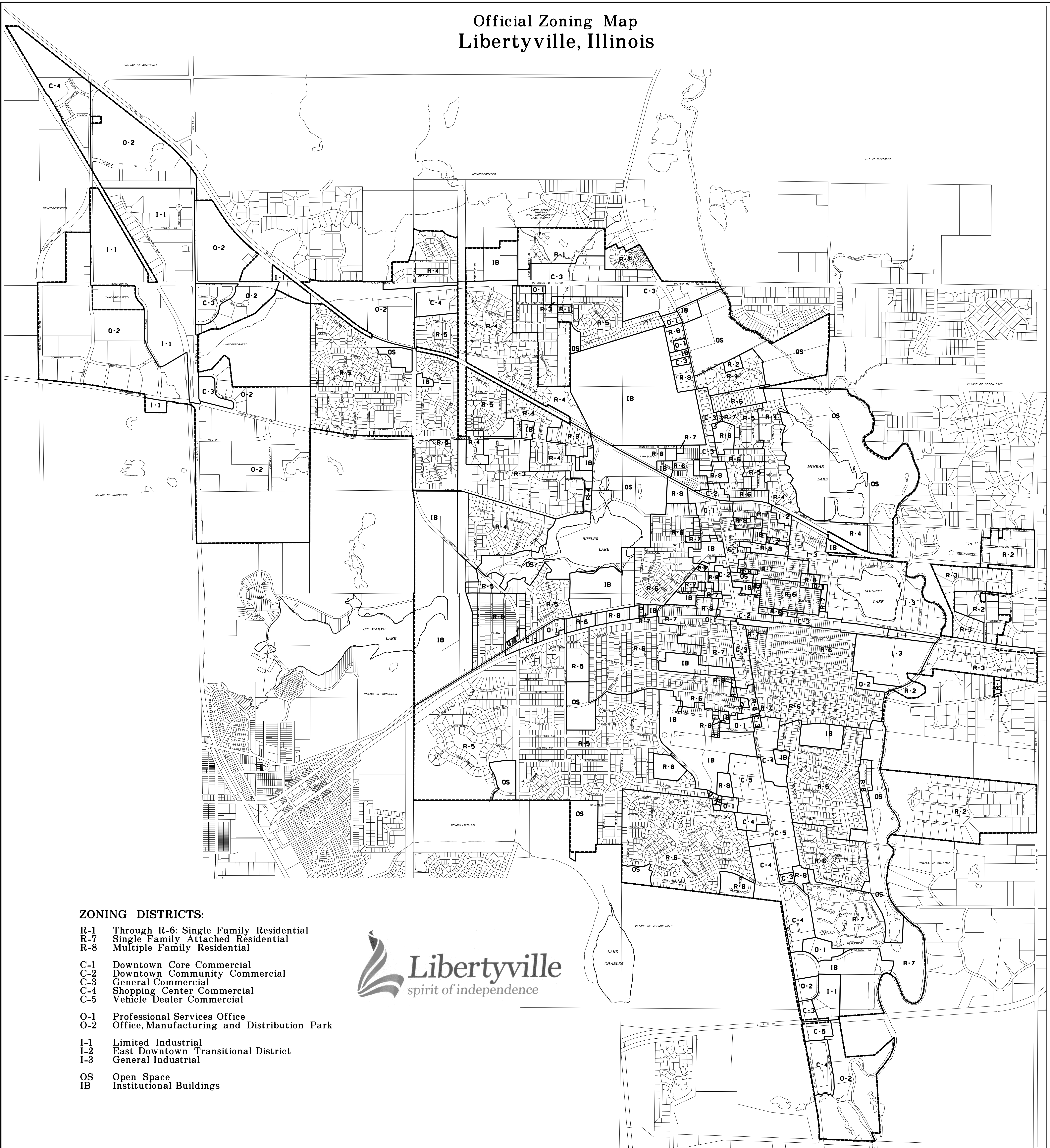


# Official Zoning Map Libertyville, Illinois

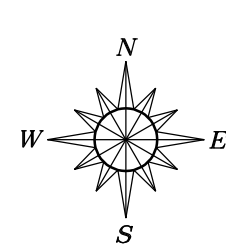


**ZONING DISTRICTS:**

- R-1 Through R-6: Single Family Residential
- R-7 Single Family Attached Residential
- R-8 Multiple Family Residential
  
- C-1 Downtown Core Commercial
- C-2 Downtown Community Commercial
- C-3 General Commercial
- C-4 Shopping Center Commercial
- C-5 Vehicle Dealer Commercial
  
- O-1 Professional Services Office
- O-2 Office, Manufacturing and Distribution Park
  
- I-1 Limited Industrial
- I-2 East Downtown Transitional District
- I-3 General Industrial
  
- OS Open Space
- IB Institutional Buildings

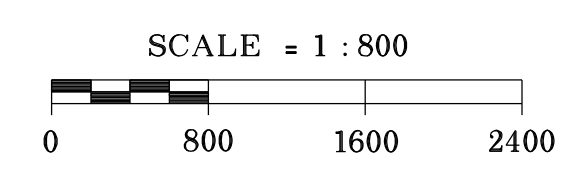


PREPARED BY: COMMUNITY DEVELOPMENT DEPARTMENT  
 PLANNING DIVISION  
 VILLAGE OF LIBERTYVILLE  
 200 E. Cook St.  
 Libertyville, IL  
 60048  
 (847) 918-2028



**MAP REPRESENTATION**

- |                            |         |                  |   |
|----------------------------|---------|------------------|---|
| ZONING DISTRICT BOUNDARIES | —       | SCHERTZ BUILDING | ▲ |
| CORPORATE LIMITS           | - - - - | VILLAGE HALL     | ★ |
| POST OFFICE                | ■       | CONDELL HOSPITAL | ● |
| POLICE STATION             | ▲       | FIRE STATIONS    | ■ |
| SCHOOLS                    | ▲       | ROAD OUTLINES    | — |



**2017**

REVISED  
03/31/2017